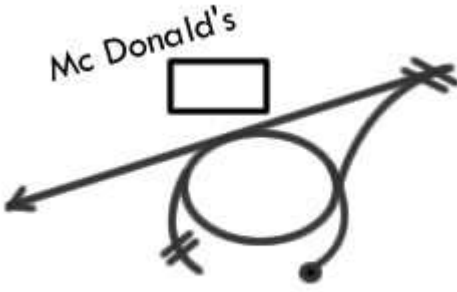

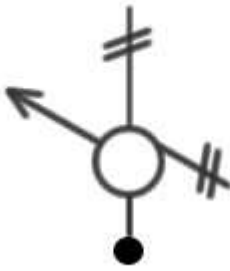
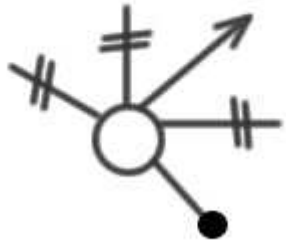
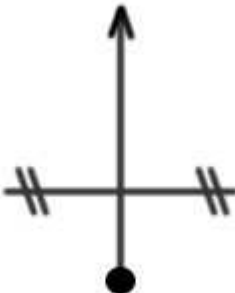
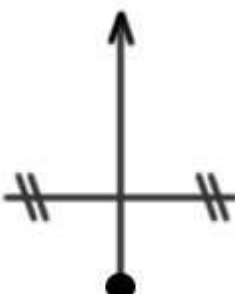

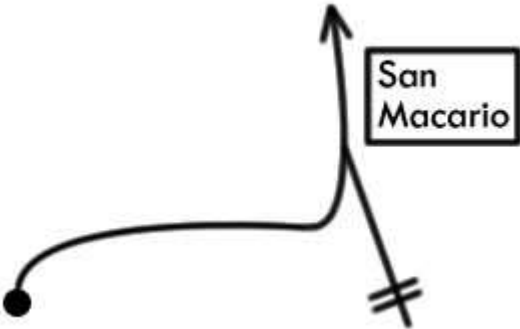
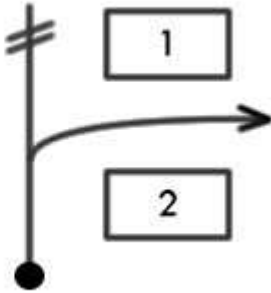
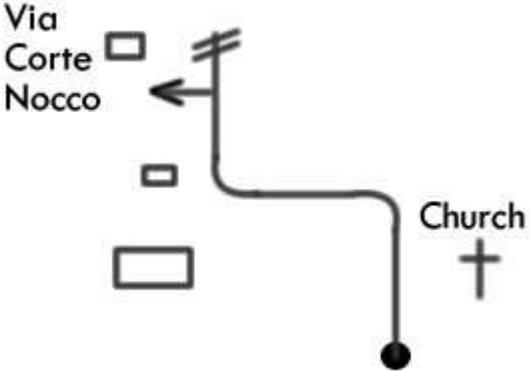
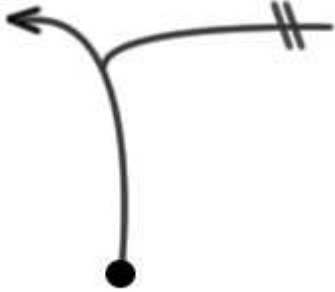
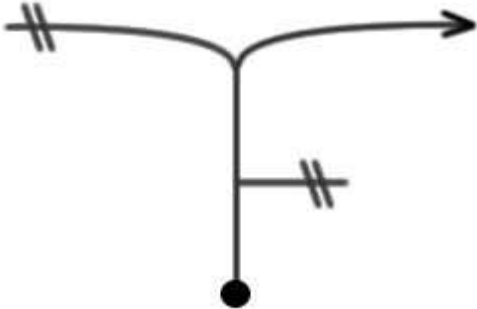


The road book start at the roundabout after the toll booth of Lucca Est coming from the A11 from Florence or Pisa Nord.

|                                  | <b>Km</b>    | <b>DIRECTION</b>  | <b>DESCRIPTION</b>   |
|----------------------------------|--------------|---|--|
| <b>1</b>                         | <b>0,000</b> |    | Turn left at the roundabout and drive straight on  |
| <b>2</b><br><b>After 1000 mt</b> | <b>1,000</b> |   | Drive straight on at the traffic light. Keep the left lane over the bridge                     |
| <b>3</b><br><b>After 200 mt</b>  | <b>1,200</b> |  | At the roundabout take the third exit to S.Anna and follow the blue signs to Viareggio (ss439) |
| <b>4</b><br><b>After 100 mt</b>  | <b>1,300</b> |  | At the roundabout take the second exit to Viareggio and turn left to the traffic light.        |

|                                   |                     |  |   |
|-----------------------------------|---------------------|--|---|
| <p><b>5</b><br/>After 200 mt</p>  | <p><b>1,500</b></p> |     | <p>Drive straight on at the traffic light</p> |
| <p><b>6</b><br/>After 1500 mt</p> | <p><b>3,000</b></p> |     | <p>Drive straight on at the traffic light</p> |
| <p><b>7</b><br/>After 3200 mt</p> | <p><b>6,200</b></p> |  | <p>Drive over the bridge</p>                  |
| <p><b>8</b><br/>After 900 mt</p>  | <p><b>7,100</b></p> |  |   |

|                                    |                     |  |   |
|------------------------------------|---------------------|--|---|
| <p><b>9</b><br/>After 500 mt</p>   | <p><b>7,600</b></p> |    | <p>Turn right before the bridge<br/> 1. San Macario in Monte<br/> 2. Via delle Gavine</p> |
| <p><b>10</b><br/>After 1000 mt</p> | <p><b>8,600</b></p> |    | <p>Turn left on the bridge</p>  |
| <p><b>11</b><br/>After 150 mt</p>  | <p><b>8,750</b></p> |  | <p>Turn left</p>  |
| <p><b>12</b><br/>After 150 mt</p>  | <p><b>8,900</b></p> |  | <p>Turn right</p>   |
| <p><b>13</b><br/>After 150 mt</p>  | <p><b>9,050</b></p> |  | <p>Drive up on the hill to "Pettiroso" Holiday House</p>                                  |